



▲ Mt Jaithmathang 1852m

**Mountain & Castle**  
4.5km One Way ▲ 250m

▲ Mt McKay 1849m

▲ Mt Feathertop 1922m

▲ Falls Creek Summit 1785m

▲ The Trig 1745m

**Home & Away**  
4.2km One Way ▲ 180m

FRYING PAN SPUR

FRYING PAN SPUR WALKING TRAIL

WISHING WELL STEPS

WISHING WELL

HOWMANS GAP  
TICKET BOX 1250m

**Aqueduct Trail**  
4km One Way ▲ 5m

BLACKOUT

GULLY

FALLS CREEK FALLS

PACKHORSE

PACKHORSE

PACKHORSE

PACKHORSE

PACKHORSE

PACKHORSE

PACKHORSE

PACKHORSE

PACKHORSE

PACKHORSE

PACKHORSE

PACKHORSE

PACKHORSE

PACKHORSE

PACKHORSE

PACKHORSE

PACKHORSE

PACKHORSE

PACKHORSE

PACKHORSE

PACKHORSE

PACKHORSE

PACKHORSE

PACKHORSE

PACKHORSE

PACKHORSE

PACKHORSE

PACKHORSE

PACKHORSE

PACKHORSE

**Walking on Water**  
2.8km One Way ▲ 90m

**Aqueduct Trail**  
4km One Way ▲ 5m

**Ropers Lookout**  
2km One Way ▲ 80m

**Heathy Spur**  
8km One Way ▲ 150m

**Wallaces Heritage**  
6km Loop ▲ 130m

**Marum Pt Paralyser**  
5.5km One Way ▲ 140m

Edmonson Hut

▲ Mt Nelise 1882m

Johnston Hut

▲ Mt Cope 1837m

COPE PARKING

Cope Hut

LANGFORDS WEST

Rover Chalet

Wallaces Hut

LANGFORD GAP

LANGFORD

EAST

AQUEDUCT

LANGFORD

EAST

AQUEDUCT

MARUM POINT TRACK

MARUM POINT TRACK

MARUM POINT TRACK

MARUM POINT TRACK

MARUM POINT TRACK

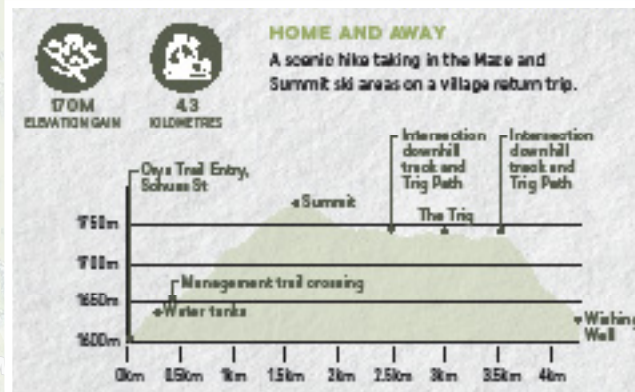
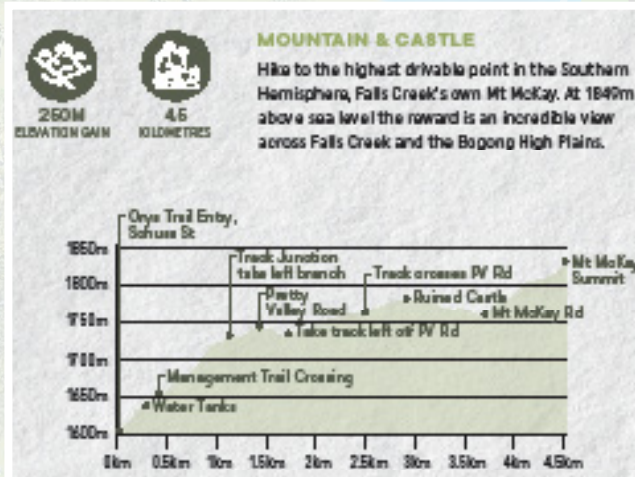
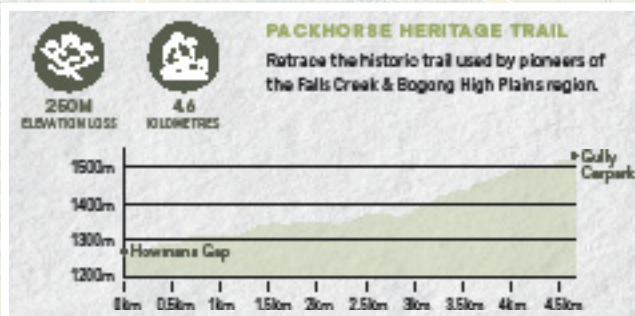

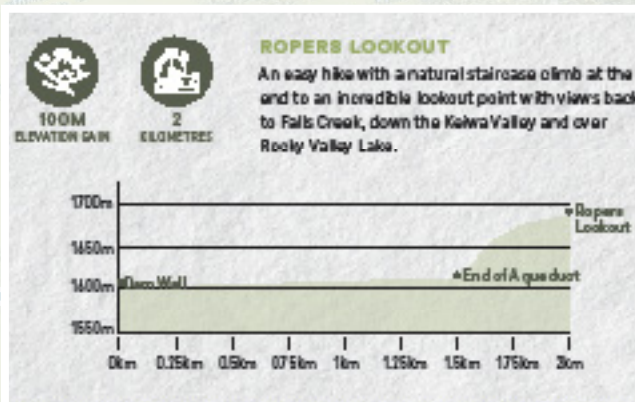
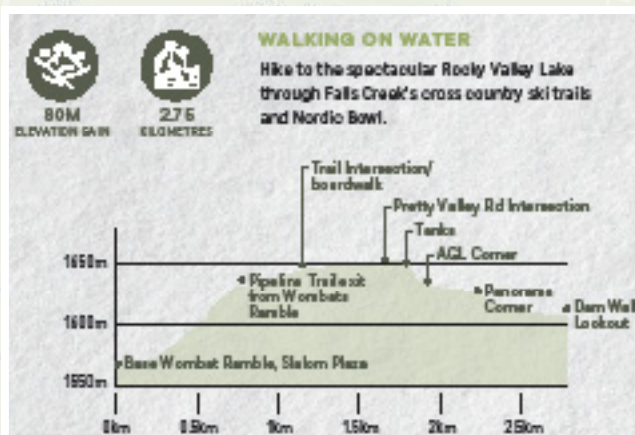
MARUM POINT TRACK





## PART-DAY WALKS


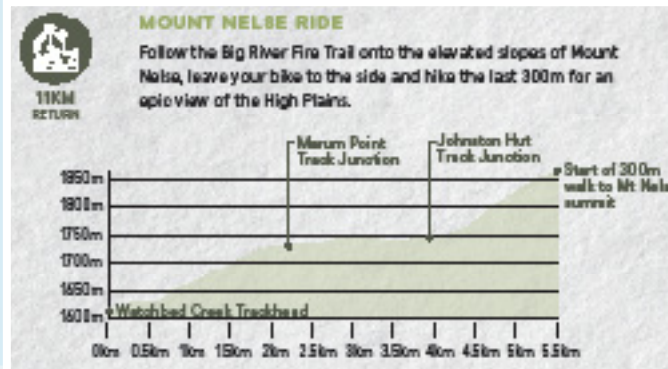
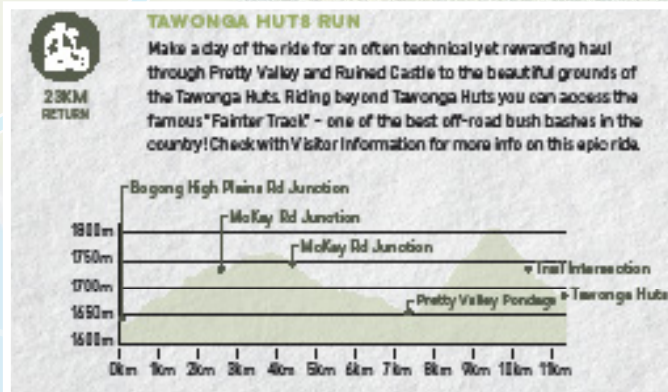
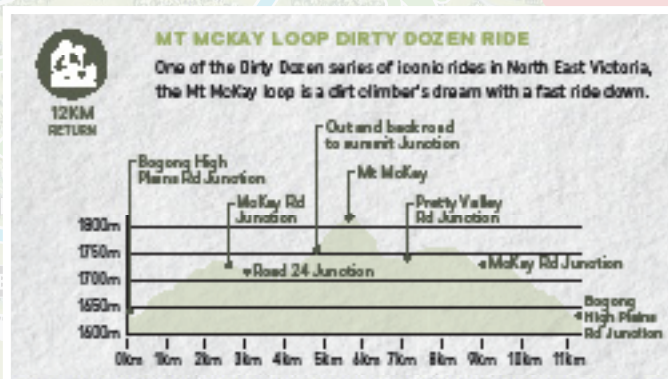
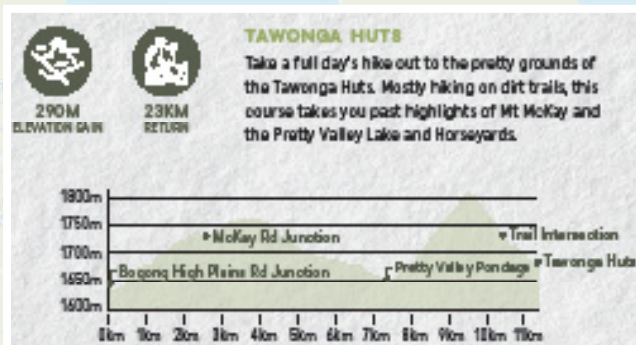
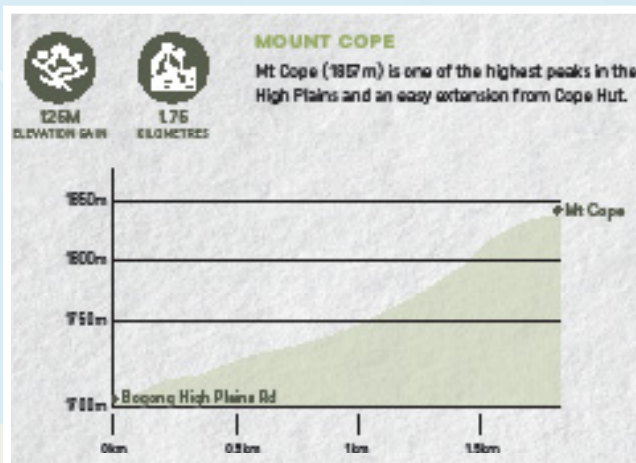
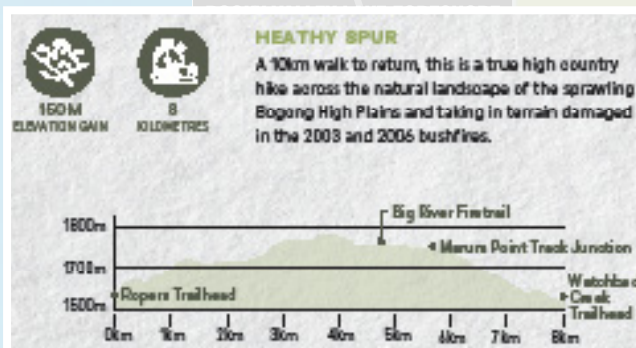
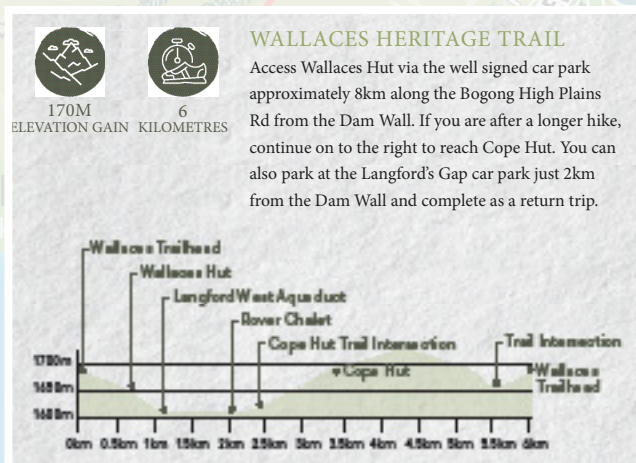
Short hikes close to the village, best approached in a few hours or full morning/afternoon



Wallaces Heritage  
6km Loop ▲ 130m

## EXTENSIVE WALKS & RIDES

Set aside most of the day for longer and more technical hikes.



ENSURE YOU ARE PREPARED WITH  
ADEQUATE WATER DUE TO LIMITED  
REFILL POINTS IN NATIONAL PARK

## ALPINE NATIONAL PARK SAFETY & REGULATIONS

### Regulations

- All the plants and animals in the park are protected. Leave the park as you find it.
- Bins are not provided. Please take your rubbish with you.
- Firearms are only permitted in the park according to hunting regulations. Please refer to the hunting page.
- Solid fuel stoves are not permitted. Use a portable gas stove instead.
- Campsites must be at least 20 metres from waterways.
- Toilet waste must be buried to a depth of at least 15cm and at least 100m away from waterways.
- Dispose of soap and detergent at least 50m from waterways.
- Keep to designated tracks.
- Vehicles and motorbikes may be used only on roads open to public vehicles. All vehicles must be registered and drivers licensed.

### Safety

- Understand the risks associated with backcountry skiing and snowboarding, including unstable and deep snow; steep icy slopes; cornice formation; avalanches; and, extreme weather.
- Be self-sufficient with drinking water. Carry it in and/or know how to make untreated water safe for drinking. For more information read Water - make it safe to drink, contact Parks Victoria on 13 1963 or visit the Better Health Channel.
- Use a map and compass.
- Let someone know about your trip plans for emergency contact if required.
- For safety, have a minimum of four people in your group.
- The weather can change and deteriorate suddenly and without warning. Snow can fall at any time of year, even mid-summer. Ensure you are adequately prepared.
- Know the symptoms of hypothermia and guard against it.
- Wear sunglasses and use sunscreen even on dull days. Wear a shady hat in summer, a woolly one in winter.
- Don't hesitate to turn back if the trip becomes too difficult or the weather deteriorates.
- If you plan to travel away from main roads, carry a large-scale map and obtain local information about road conditions.
- Vehicle tracks and walking tracks may be closed at short notice due to fire management activities, climatic extremes, and for environmental or safety reasons.
- Petrol stations are few and far between. Ensure your car has adequate fuel.
- This park has been assessed to have a high level of bushfire risk and will be closed for public safety on days of Code Red Fire Danger Rating. Only the sections of this park that are within the relevant BoM district will be closed.
- For more information on the location of parks within Bureau of Meteorology forecast districts and closures on days of forecast Code Red Fire Danger Rating, click here.
- Fires (including barbecues) must not be lit on days of Total Fire Ban. For more information about Total Fire Bans visit the CFA website.

### Dog Regulations

- Dogs and other pets are not permitted.